



DECATUR PLAZA

P.C.C. PARKING LOT

30'x30' LEASEHOLD LIMITS. SEE SITE DETAIL, THIS SHEET.

PROPOSED 150' MONOPOLE

PROPOSED 5' HIGH SHRUB (TYP.)

5' UTILITIES EASEMENT

5' WIDE UTILITY EASEMENT AS PER EASEMENT RECORDED IN BOOK 2132, PAGE 940 OF RECORDS IN THE RECORDER'S OFFICE OF MACON COUNTY

FULTON AVENUE

24'± P.C.C. SURFACE

GRASS

AE&T

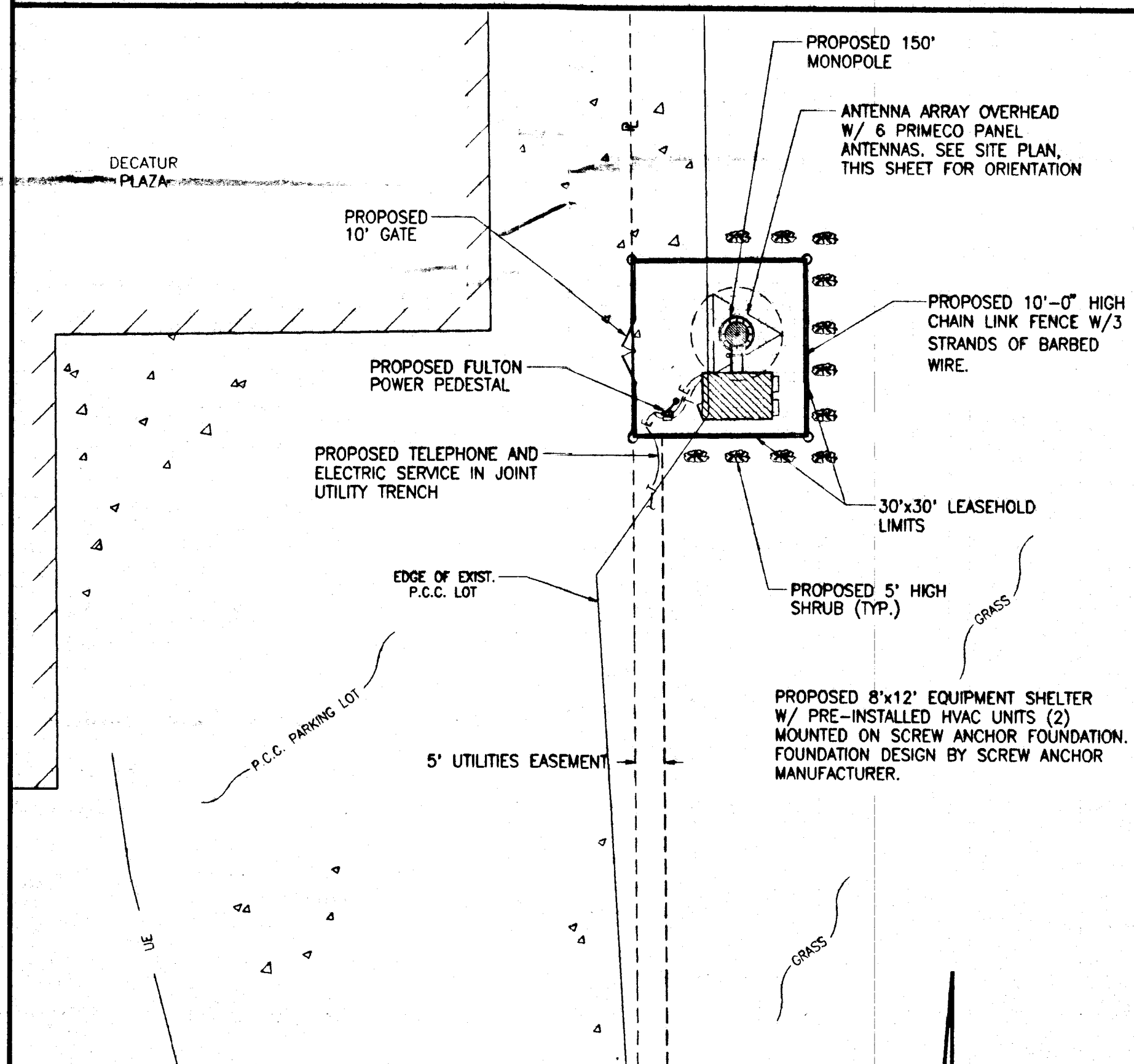
5' WIDE UTILITY EASEMENT AS PER EASEMENT RECORDED IN BOOK 2132, PAGE 323 OF RECORDS IN THE RECORDER'S OFFICE OF MACON COUNTY

○ IRON PIPE SET  
 ● IRON MONUMENT FOUND  
 □ EXISTING UTILITY POLE  
 □ EXISTING TELEPHONE SPLICE BOX  
 (A) EXISTING DECIDUOUS TREE  
 — AE & T — EXISTING AERIAL ELECTRIC AND TELEPHONE  
 — G — EXISTING GAS LINE  
           AS LOCATED BY J.U.L.I.E.  
 — UE — EXISTING UNDERGROUND ELECTRIC  
           AS LOCATED BY J.U.L.I.E.  
 — LEASEHOLD LIMITS  
 — — — DEED LINE


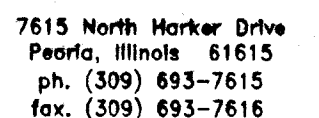
SCALE: 1" = 50'

$$\frac{1}{z-1}$$


1. TOWER, EQUIPMENT PLATFORM AND ANTENNAS SHALL BE DESIGNED TO MEET BOCA NATIONAL BUILDING CODE/1996, LOCAL BUILDING CODES, AND ANSI/TIA-222-E STRUCTURAL STANDARDS FOR STEEL ANTENNA SUPPORTING STRUCTURES. THE DESIGN WIND SPEED IS 80 MPH PLUS 1/2" ICE.
2. ALL STRUCTURAL STEEL SHALL BE HOT-DIPPED GALVANIZED AFTER FABRICATION.
3. EXISTING VEGETATION WILL BE REMOVED INSIDE LEASED AREA AND ACCESS DRIVE.
4. ALL STRUCTURAL STEEL SHALL BE DESIGNED, FABRICATED, AND ERECTED IN ACCORDANCE WITH AISC SPECIFICATION (LATEST EDITION).
5. ALL CAST IN PLACE CONCRETE SHALL BE MIXED AND PLACED IN ACCORDANCE WITH ACI 318 AND ACI 301.
6. FACILITY SHALL BE UNOCCUPIED AND NOT FOR HUMAN HABITATION.
7. FACILITY WILL NOT BE LIGHTED WITH THE EXCEPTION OF EMERGENCY CONDITIONS.
8. FACILITY HAS NO PLUMBING.
9. FACILITY WILL BE INDEPENDENTLY POWERED WITH SEPARATE METER.
10. TOWER PLATFORM AND ANTENNA INSTALLATION SHALL BE CONDUCTED BY FIELD CREWS EXPERIENCED IN THE ASSEMBLY AND ERECTION OF RADIO ANTENNAS, TRANSMISSION LINES, AND SUPPORT STRUCTURES.
11. CONTRACTOR SHALL VERIFY ANTENNA AZIMUTHS WITH RF ENGINEER PRIOR TO COMMENCEMENT OF CONSTRUCTION.



SCALE: 1" = 20'

$$\begin{array}{r} 2 \\ 7-1 \end{array}$$
**FIX NET**

R1	ADC	8-11-97
----	-----	---------

8700 BLOCK OF US 38  
DECATUR  
ILLINOIS

## SITE PLAN

**Z-1**

