

MacARTHUR RD.

W. PERSHING ROAD

E MONROE

UNION BLVD.

NORTH LINE
NW 1/4, NE 1/4 SEC. 3-16-2

S. 0° 00' E. 352.28'

434.38'

15'

S 11° 44' 24" E
99.23'

NW 1/4 NE 1/4
3-16-2

137'

WEST LINE
NW 1/4, NE 1/4 SEC. 3-16-2

S.W. CORNER
NW 1/4, NE 1/4 SEC. 3-16-2
P.O.B.

SOUTH LINE
NW 1/4, NE 1/4 SEC. 3-16-2

334.4'

137'

CREEK

SPRING

N 17° W
387.29'


375' R

130.9'

N 37° W
158.85'

317.30' R


204.47



1" = 200'



INDICATES TERRITORY ANNEXED



INDICATES EXISTING
CORPORATE LIMITS

AREA 30.18365 ACRES
.04716 SQ MILES
458 LINEAL FEET OF ROAD

PLAT OF
TERRITORY ANNEXED
TO THE
CITY OF DECATUR, ILLINOIS

ORDINANCE No 7063
DATE February 9, 1976

CITY OF DECATUR, ILLINOIS
DEPARTMENT OF PUBLIC WORKS
DIVISION OF ENGINEERING

Mac ARTHUR RD.

W. PERSHING ROAD

E MONROE

UNION BLVD.

NORTH LINE
NW 1/4, NE 1/4 SEC. 3-16-2

S. 0° 00' E. 352.28'

S 11° 44' 24" E
99.23'

NW 1/4 NE 1/4
3-16-2

WEST LINE
NW 1/4, NE 1/4 SEC. 3-16-2

S.W. CORNER
NW 1/4, NE 1/4 SEC. 3-16-2
P.O.B

SOUTH LINE
NW 1/4, NE 1/4 SEC. 3-16-2

CREEK

SPRING

N 17° W
387.29'

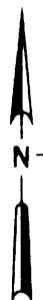
375' R

130.9'


N 37° W
158.85'

204.47

317.30 R



1" = 200'



INDICATES TERRITORY ANNEXED



INDICATES EXISTING CORPORATE LIMITS

AREA

30.18365 ACRES

.04716 SQ. MILES

358 LINEAL FEET OF ROAD

PLAT OF
TERRITORY ANNEXED
TO THE
CITY OF DECATUR, ILLINOIS

ORDINANCE No 7063

DATE February 9, 1976

CITY OF DECATUR, ILLINOIS
DEPARTMENT OF PUBLIC WORKS
DIVISION OF ENGINEERING